



Bibliography

- Alig, Ralph J., Brett H. Butler and Jennifer H. Swenson. 2000. "Fragmentation and National Trends in Private Forest Lands: Preliminary Findings from the 2000 Renewable Resource Planning Act Assessment," in DeCoster, Lester A., editor. *Proceedings of the Forest Fragmentation 2000 Conference*. Alexandria, VA: Sampson Group, Inc., pp. 34-47.
- Antenucci, Robin and John. 2002. "Forest Industry in British Columbia Uses GIS, RS, and Visualization Technologies to Save Money," in Bossler, John D., editor. *Manual of Geospatial Science and Technology*. New York, NY: Taylor and Francis, Inc., pp. 612-614.
- Bettinger, Pete. 1999. "Distributing GIS Capabilities to Forestry Field Offices: Benefits and Challenges," *Journal of Forestry*. 97(6): pp. 22-27.
- Bobbe, Tom. 2002. "Implementation of Remote Sensing for Natural Resource Applications in the Forest Service." *Proceedings of ForestSAT Symposium*. August 5-9. Edinburgh, Scotland.
- Budic, Zorica D., and David R. Godschalk, 1994. "Implementation and Management Effectiveness in Adoption of GIS Technology in Local Governments." *Computers, Environment, and Urban Systems* 18(5): pp. 285-304.
- Dixon, Chris and Mary Gay Whitmer, Gen. Editors. 2002. *NASCIO 2002 Compendium of Digital Government in the States*. Lexington, KY: National Association of State Chief Information Officers.
- Dupree, Tom. 1998. *State Forestry Statistics - Fiscal Year 1998 Report*. Washington, DC: National Association of State Foresters (http://www.stateforesters.org/statistics/FY98_Statistics/cover.htm).
- Ellefson, Paul V., Antony S. Cheng and Robert J. Moulton. 1995. *Regulation of Private Forestry Practices by State Governments*. St. Paul, Minnesota: University of Minnesota, Minnesota Agricultural Experiment Station. Bulletin 605-1995.
- Grimm, James W., and Paul R. Wozniak. 1990. *Basic Social Statistics and Quantitative Research Methods - A Computer Assisted Introduction*. Belmont, CA: Wadsworth Publishing Company.
- Haithcoat, Timothy, Lisa Warnecke and Zorica Nedovic-Budic. 2001. "Geographic Information Technology in Local Government: Experience and Issues" in the *Municipal Year Book 2001*. Washington, DC: International City/County Management Association, pp. 47-57.
- Huxhold, William E., and Allan G. Levinsohn. 1995. *Managing Geographic Information Systems Projects*. Oxford: Oxford University Press.
- Johnson, Randall, Zorica Nedovic-Budic, and Kathy Covert. 2001. *Lessons from Practice – A Guidebook to Organizing and Sustaining Geodata Collaboratives*. Reston, VA: GeoData Alliance.
- Khosrowpour, Mehdi. 1994. *Information Technology and Organizations: Challenges of New Technologies*. Harrisburg, PA: Idea Group Publishing.



Bibliography

- Kline, Jeffery D., David L. Azuma, Alissa Moses, Ralph J. Alig. 2000. "Urbanization Impacts on Private Forest Conditions in Western Oregon," in DeCoster, Lester A., editor. *Proceedings of the Forest Fragmentation 2000 Conference*. Alexandria, VA: Sampson Group, Inc., pp. 135-139.
- Kokoshke, Adolf. 1991. "How a GIS Affects the Work of a Field Forester." in Michael Heit and Art Shortreid (eds.) *GIS Applications in Natural Resources*. Fort Collins, CO: GIS World, Inc., pp. 51-52.
- Lachowski, Henry, et.al. 1996. *Guidelines for the Use of Digital Imagery for Vegetation Mapping*. Salt Lake City, UT: Remote Sensing Applications Center, U.S. Forest Service.
- Lancia, Richard A., John A. Gerwin, Michael S. Mitchell, William M. Baughman, T. Bently Wigley. 2000. "Avian Diversity and Productivity on an Intensively Managed Industrial Forest in South Carolina: The Westvaco Example," in DeCoster, Lester A., editor. *Proceedings of the Forest Fragmentation 2000 Conference*. Alexandria, VA: Sampson Group, Inc., pp. 91-103.
- Lorenzo, Alfredo B., Catalino A. Blanche and Honorio F. Carino. 2000. "A Novel Method for Analyzing Forest Fragmentation in Urbanizing Communities," in DeCoster, Lester A., editor. *Proceedings of the Forest Fragmentation 2000 Conference*. Alexandria, VA: Sampson Group, Inc., pp. 226-231.
- Meck, Stuart, Gen. Editor. 2002. *Growing Smart Legislative Guidebook: Model Statutes for Planning and the Management of Change, 2002 edition*. Chicago: American Planning Association, (2 vols.) (<http://www.planning.org/guidebook.htm>).
- National Academy of Public Administration. 1998. *Geographic Information for the 21st Century: Building a Strategy for the Nation*. Washington, DC: National Academy of Public Administration.
- Nedovic-Budic, Zorica. 1998. The Likelihood of Becoming a GIS User. *Journal of Urban and Regional Information Systems Association* 10(2): pp. 6-18.
- Nedovic-Budic, Zorica, and David R. Godschalk 1996. Human Factors in Adoption of Geographic Information Systems: A Local Government Case Study. *Public Administration Review* 56(6): pp. 554-567.
- Nedovic- Budic, Zorica. 1997. GIS Technology and Organizational Context: Interaction and Adaptation. In Massimo Craglia and Helen Couclelis (eds.) *Geographic Information Research – Bridging the Atlantic*, Chapter 11. London: Taylor & Francis., pp. 165-184.
- Nedovic-Budic, Zorica, and Jeffrey K. Pinto. 1999. Understanding Interorganizational GIS Activities: A Conceptual Framework. *Journal of Urban and Regional Information Systems Association* 11(1): pp. 53-64.
- Nedovic-Budic, Zorica, and Jeffrey K. Pinto. 2000. "Information Sharing in an Interorganizational GIS Environment." *Environment and Planning B: Planning and Design* 27: pp. 455-474.
- O'Connell, Kevin, et.al. 2001. *U.S. Commercial Remote Sensing Satellite Industry: An Analysis of Risks*. Washington, D.C.: RAND National Security Research Division.



Bibliography

Onsrud, Hralan J., and Gerard Rushton (eds.). 1995. *Sharing Geographic Information*. New Brunswick, NJ: Center for Urban Policy Research.

Peterson, D.J., Susan Resetar, Jennifer Brower, and Ronald Diver, Forest Monitoring and Remote Sensing: A Survey of Accomplishments and Opportunities for the Future. Washington, D.C.: RAND National Security Research Division.

Reed, Elbert O. 1991. "Using a Distributed GIS Database in Forest Planning." in Michael Heit and Art Shortreid (eds.) *GIS Applications in Natural Resource*. Fort Collins, CO: GIS World, Inc., pp. 163-166.

Reeve, Derek, and James Petch. 1999. *GIS Organizations and People – A Socio-technical Approach*. London: Taylor & Francis, Inc.,

Remote Sensing Advisory Team and Remote Sensing Applications Center. 1998. *Implementation of Remote Sensing for Ecosystem Management*. Salt Lake City, UT: Remote Sensing Applications Center, U.S. Forest Service.

Roller, Norm and Kathleen Bergen. 2000. "Integrating Data and Information for Effective Forest Management," *Journey of Forestry*. 98(6): pp. 61-64.

Rundquist, Donald C., John R. Jensen, Maurice Nyquist and Thomas W. Owens, 2002. "Assessing Water Quality Using Satellite Remote Sensing," in Bossler, John D., editor. *Manual of Geospatial Science and Technology*. New York, NY: Taylor and Francis, Inc., pp. 380-381.

Smith, Coutland L, Brent S. Steel, Peter C. List, Sheila Cordray. 1995. "Making Forest Policy – Integrating GIS with Social Processes," *Journal of Forestry*. 93(5): pp. 31-36.


Smith, James L., and Stephen P. Prisley. 1991. The Ultimate Compromise: Situating GIS in the Organizational Hierarchy. In Micheal Heit and Art Shortreid (eds.) *GIS Applications in Natural Resources*. Fort Collins, CO: GIS World, Inc., pp. 47-49.

Thorne, Sarah, 2000. "The New Hampshire Forest Land Base Study," in DeCoster, Lester A., editor. *Proceedings of the Forest Fragmentation 2000 Conference*. Alexandria, VA: Sampson Group, Inc., pp. 276-290.

Warnecke, Lisa., et.al. 1992. *State Geographic Information Activities Compendium*. Lexington, KY: Council of State Governments.

Warnecke, Lisa, 1999. "Geographic Information Technology Institutionalization in the Nation's States and Localities," *Photogrammetric Engineering & Remote Sensing*. 65(11): pp. 1257-1268.

Warnecke, Lisa, 1998. "State and Local Government GIS Initiatives," in Foresman, Timothy W., editor. *The History of Geographic Information Systems: Perspectives from the Pioneers*. Upper Saddle River, NJ: Prentice Hall, pp. 265-290.



Bibliography

Warnecke, Lisa, 1997. *NASA as a Catalyst: Satellite Data in the States*. Washington, DC: National Aeronautics and Space Administration.

Warnecke, Lisa, 1994. *Environment and Natural Resources Institutionalization in the 50 States: Organizational Charts Clarify Roles and Relationships*. Unpublished paper prepared for the U.S. Geological Survey.

Warnecke, Lisa and Drew Decker, 2002. "Geographic Information Technology in State Governments of the US," in Bossler, John D., editor. *Manual of Geospatial Science and Technology*. London and New York: Taylor and Francis, Inc., pp. 575-592.

Warnecke, Lisa, with Stu Davis, Drew Decker, Leslie Pelch, and Judy Gilligan. 2002. *Statewide Leadership and Coordination of Geographic Information and Related Technology in the 50 States – 2001 NSGIC State Summaries*. Lexington, KY: National States Geographic Information Council.

Warnecke, Lisa and Lee Herrington. 1994. *Geographic Information / Geographic Information Systems in State Forestry Organizations: 1993 Survey Results*. Unpublished report prepared for the National Association of State Foresters.

Warnecke, Lisa, et.al. 2001. Revised Final Best Practices Report for the Ohio Spatial Data Cost-Benefit Analysis, Report prepared for the State of Ohio (http://www.nsgic.org/news/pgi-gma_%20finance_document.pdf).

Worthley, Thomas, E., Sandy Prisloe and Leslie Kane, 2000. "Buried in Data Layers? Making GIS Forest Fragmentation Data Useful in Multi-Stakeholder Watershed Planning Efforts," in DeCoster, Lester A., editor. *Proceedings of the Forest Fragmentation 2000 Conference*. Alexandria, VA: Sampson Group, Inc., pp. 243-251.